

Transport Department Notice

Special Traffic and Transport Arrangements in Yuen Long District for Tin Hau Festival 2026

Notice is hereby given that the following special traffic and transport arrangements will be implemented in Yuen Long District on 9 May 2026 (Saturday) during the periods specified below to tie in with the celebration activities for Tin Hau Festival:

(A) Road Closure

The following sections of roads in vicinity of Tung Tau Industrial Area, Long Ping MTR Station and Yuen Long Town Centre will be intermittently closed to all vehicular traffic from the 7:00 a.m. on 9 May 2026 until completion of the procession. The actual implementation time of road closure may be advanced if necessary.

(I) From 7.00 a.m. onwards

- (a) Wang Yip Street East between Hong Yip Street and Hi Yip Street;
- (b) Keung Yip Street;
- (c) Po Yip Street between Hong Yip Street and Yuen Long On Lok Road;
- (d) Yuen Long On Lok Road between Po Yip Street and Wang Chau Road;
- (e) Wang Chau Road;
- (f) Tai Lee Street;
- (g) Tung Lok Street between Yuen Long On Ning Road and Fook Tak Street;
- (h) Tai Kiu Road;
- (i) Sau Fu Street between Yuen Long On Ning Road and Kiu Lok Square;
- (j) Kik Yeung Road (except franchised buses);
- (k) On Shun Street;
- (l) Yuen Long On Ning Road between Wang Chau Road and Ma Miu Road;
- (m) Ma Miu Road;
- (n) Wang Tat Road between Shui Pin Wai Interchange and Fung Chi Road (except franchised buses); and
- (o) Tai Tong Road between Shung Ching San Tsuen and Hop Yick Road.

The following sections of roads in Yuen Long Town Centre will be temporarily closed to all vehicular traffic from the time specified below until completion of the procession on 9 May 2026. The actual implementation time of road closure may be advanced if necessary.

(I) From 8.00 a.m. onwards

- (a) Fung Cheung Road between Kin Lok Street and Fung Kam Street;
- (b) Yau San Street between Kin Lok Street and Hop Yick Road;
- (c) Kin Lok Street westbound;
- (d) Kin Yip Street;
- (e) Hop Yick Road; and
- (f) Kin Tak Street.

(II) From 9.00 a.m. onwards

- (a) Tai Tong Road between Fau Tsoi Street and Ma Tong Road;
- (b) Kau Yuk Road between Tai Tong Road and Fung Nin Road;
- (c) Ma Tin Road between Kau Yuk Road and Ma Tong Road;
- (d) Yuen Long Tai Yuk Road between Kau Yuk Road and Ma Tin Road;
- (e) Yuen Long On Hing Street;
- (f) On Leung Lane;

- (g) On Hong Road;
- (h) On Chun Lane;
- (i) The sections of Ma Tong Road and Ma Tin Road between Sai Yu Street and Yuen Long Tai Yuk Road; and
- (j) The section of Tai Shu Ha Road East between Ma Tong Road and Tai Shu Ha Tin Hau Temple.

(B) Cycling Track Closure

The cycling tracks on Wang Tat Road between Chun Hing San Tsuen and Fung Chi Road will be intermittently closed from 7.45 a.m. on 9 May 2026 until completion of the procession. The actual implementation time of cycling track closure may be advanced if necessary.

(C) Traffic Diversion

The following traffic diversion will be implemented from the time specified below. The actual implementation time may be advanced if necessary.

- (I) The section of Tai Shu Ha Road East between Ma Tong Road and Tai Shu Ha Tin Hau Temple will be converted from two-way to one-way southbound traffic from 6.00 p.m. on 8 May 2026 to 6.00 p.m. on 9 May 2026; and
- (II) The section of Kin Yip Street between the entrance / exit of the car park of Fung Ting Court and its junction with Kin Lok Street will be converted from one-way southbound to one-way northbound traffic from 8.00 a.m. on 9 May 2026 until completion of the procession.

(D) Public Transport Services Arrangements

(I) Temporary Bus and GMB Diversion

- (a) From 4.00 p.m. on 8 May 2026 until completion of the procession

Route	Direction	Temporary Diversions
GMB routes no. 39, 39A, 601, 601C, 602, 602C, 603, 604 and 606S	both bounds	via Fung Cheung Road and Fung Yau Street North
GMB route no. 608	Wang Toi Shan bound	omitting Fung Cheung Road GMB Terminus
GMB route no. 623	Fung Cheung Road bound	via Fung Cheung Road, Fung Kam Street and Fung Yau Street North

- (b) From 6.00 p.m. on 8 May 2026 to 10.00 a.m. on 9 May 2026

Route	Direction	Temporary Diversions
GMB route no. 73	Long Ping Station bound	via Tai Shu Ha Road West before resuming its original routeing

(c) From 6.00 a.m. on 9 May 2026 until completion of the procession

Route	Direction	Temporary Diversions
KMB route no. 77K	Yuen Long bound	via Long Yat Road heading for Yuen Long Station (North) Public Transport Interchange
	Sheung Shui bound	via Long Yat Road before resuming its original routing

(d) From 7.00 a.m. on 9 May 2026 until completion of the procession

Route	Direction	Temporary Diversions
KMB route no. 68A	Long Ping bound	via Yuen Long On Lok Road before resuming its original routing
	Tsing Yi bound	via Ma Wang Road before resuming its original routing
KMB route no. 69	Yuen Long bound	via Ma Wang Road, Castle Peak Road – Ping Shan, Castle Peak Road – Yuen Long, Yuen Long On Lok Road, Wang Lok Street, Fu Yip Street, Wang Yip Street West and Hong Yip Street before resuming its original routing
	Tin Shui Wai bound	via Wang Yip Street West, Fu Yip Street, Wang Lok Street, Long Yip Street, Long Yat Road, Long Lok Road, Castle Peak Road – Yuen Long, Long Tin Road, Tong Yan San Tsuen Interchange, Long Tin Road, Shui Pin Wai Interchange and Wang Tat Road before resuming its original routing
KMB route no. 76K	Long Ping bound	via Long Tin Road, Tong Yan San Tsuen Interchange, Long Tin Road, Shui Pin Wai Interchange and Wang Tat Road before resuming its original routing
	Sheung Shui bound	via Ma Wang Road, Castle Peak Road – Ping Shan and Castle Peak Road – Yuen Long before resuming its original routing
KMB route no. 251C	Yuen Long bound	via On Tat Square and Kik Yeung Road before resuming its original routing
KMB route no. 276	Sheung Shui bound	via Ma Wang Road and Castle Peak Road – Ping Shan before resuming its original routing
LWB route no. A36	Kam Sheung Road bound	via Ma Wang Road before resuming its original routing
LWB route no. E36A	Tung Chung bound	via Wang Yip Street West, Fu Yip Street, Wang Lok Street, and Long Yip Street before resuming its original routing
	Yuen Long bound	via Wang Lok Street, Fu Yip Street, Wang Yip Street West and Hong Yip Street before resuming its original routing
MTR Bus route no. K66	Long Ping bound	via Shap Pat Heung Road, Shap Pat Heung Interchange, Yuen Long Highway slip road, Pok Oi Interchange, Castle Peak Road – Yuen Long and Yuen Long On Lok Road before resuming its original routing
	Tai Tong bound	via Ma Wang Road, Castle Peak Road – Yuen Long, Long Yat Road, Castle Peak Road – Yuen Long, Pok Oi Interchange, Yuen Long Highway slip road, Shap Pat Heung Interchange and Shap Pat Heung Road before resuming its original routing
MTR Bus route no. K68	both bounds	truncated to operate between Yuen Long Industrial Estate and Yuen Long West (Yuen Long Plaza) and operate via Ma Wang Road, Castle Peak Road – Yuen Long and Yuen Long On Lok Road before resuming its original routing

MTR Bus route no. K73	Yuen Long (West) bound	via Ma Wang Road and Castle Peak Road – Yuen Long before resuming its original routeing
	Tin Heng bound	via Castle Peak Road – Yuen Long and Yuen Long On Lok Road before resuming its original routeing
MTR Bus route no. K74	Tin Shui Wai bound	via Ma Wang Road and Castle Peak Road – Yuen Long before resuming its original routeing
GMB route no. 611B	Yuen Long Station bound	via Hong Yip Street and Yuen Long Kau Hui Road before resuming its original routeing
GMB route no. 611P	Yuen Long town bound	via Yuen Long Kau Hui Road, Long Yat Road, Long Lok Road, Castle Peak Road – Yuen Long, Yuen Long Tai Yuk Road, Yuen Long Tai Yuk Road car park, Yuen Long Tai Yuk Road and Castle Peak Road – Yuen Long near Yuen Long Plaza
	Shan Pui Tsuen bound	via Castle Peak Road – Yuen Long near Yuen Long Plaza, Long Yat Road and Yuen Long Kau Hui Road

(e) From 8.00 a.m. on 9 May 2026 until completion of the procession

Route	Direction	Temporary Diversions
KMB routes no. 68E and 68F	Yuen Long Park bound	via Pok Oi Interchange, Shap Pat Heung Interchange and Shap Pat Heung Road before resuming its original routeing
	Tsing Yi / Park YOHO bound	via Shap Pat Heung Interchange, Pok Oi Interchange, Castle Peak Road – Yuen Long and Long Yat Road before resuming its original routeing

(f) From 9.00 a.m. on 9 May 2026 until completion of the procession

Route	Direction	Temporary Diversions
KMB route no. B9A	Heung Yuen Wai Control Point (Liantang) bound	via Kik Yeung Road before resuming its original routeing

(g) From 9.45 a.m. on 9 May 2026 until completion of the procession

Route	Direction	Temporary Diversions
KMB route no. 264R	Tai Po bound	via Ma Wang Road before resuming its original routeing

(h) From 10.00 a.m. on 9 May 2026 until completion of the procession

Route	Direction	Temporary Diversions
GMB routes no. 39 and 39A	both bounds	via Kung Um Road, Shap Pat Heung Road eastbound, Fung Ki Road, Fung Cheung Road, Fung Kam Street and Fung Yau Street North
GMB route no. 604	both bounds	via Town Park Road South, Lam Hau Tsuen Road, Shap Pat Heung Road, Fung Ki Road, Fung Cheung Road, Fung Kam Street and Fung Yau Street North

(II) Temporary Adjustment of GMB Services

(a) From 10.00 a.m. on 9 May 2026 until completion of the procession

Route	Direction	Temporary Service Arrangements
GMB route no. 73	both bounds	service suspended

(III) Temporary Bus Stops Arrangements

(a) From 6.00 a.m. on 9 May 2026 until completion of the procession

Route	Direction	Temporary Bus Stops Arrangements
KMB route no. 77K	both bounds	The bus stop at Fung Cheung Road GMB Terminus will be temporarily relocated to Yuen Long Station (North) Public Transport Interchange
	Sheung Shui bound	The bus stop on Long Wo Road eastbound near YOHO Mall II will be temporarily suspended

(b) From 7.00 a.m. on 9 May 2026 until completion of the procession

Route	Direction	Temporary Bus Stops Arrangements
KMB route no. 68A	Long Ping bound	The bus stop on Wang Tat Road westbound near Yuet Ping House will be temporarily suspended
	Tsing Yi bound	The bus stops on Yuen Long On Ning Road southbound near The Family Planning Association of Hong Kong, Castle Peak Road – Ping Shan westbound near Shui Pin Tsuen and Castle Peak Road – Ping Shan westbound near Yuen Long Park will be temporarily relocated to Ma Wang Road westbound outside Shan Shui House, Shui Pin Wai Estate
KMB route no. 69	Yuen Long bound	The bus stops on Yuen Long On Ning Road southbound near The Family Planning Association of Hong Kong and Po Yip Street northbound near Tung Tau Industrial Area Playground will be temporarily suspended
	Tin Shui Wai bound	The bus stops on Ma Miu Road northbound near Shui Pin Wai Tsuen Hong Shui House and Po Yip Street northbound near One Regent Place will be temporarily relocated to Castle Peak Road – Yuen Long westbound near Yuen Long Police Station
KMB route no. 76K	Long Ping bound	The bus stop on Ma Miu Road northbound near Shui Pin Wai Tsuen Hong Shui House will be temporarily suspended
	Sheung Shui bound	The bus stop on Yuen Long On Ning Road southbound near The Family Planning Association will be temporarily suspended
KMB route no. 251C	both bounds	The bus stops on Yuen Long On Ning Road southbound near The Family Planning Association of Hong Kong and Castle Peak Road – Yuen Long eastbound near Yuen Long Plaza will be temporarily relocated to Castle Peak Road – Yuen Long near Hi Lee Path eastbound
KMB route no. 276	Sheung Shui bound	The bus stop on Yuen Long On Ning Road southbound near The Family Planning Association of Hong Kong will be temporarily suspended
LWB route no. A36	Kam Sheung Road bound	The bus stop on Yuen Long On Ning Road southbound near The Family Planning Association of Hong Kong will be temporarily suspended

LWB route no. E36A	Yuen Long bound	The bus stop on Po Yip Street northbound near Tung Tau Industrial Area Playground will be temporarily suspended
	Tung Chung bound	The bus stop on Po Yip Street southbound near One Regent Place will be temporarily suspended
MTR Bus route no. K66	Long Ping bound	The bus stops on Tai Tong Road (north of Shap Pat Heung Road), Kau Yuk Road, Yuen Long Tai Yuk Road, Ma Miu Road, Yuen Long On Ning Road and Wang Tat Road will be temporarily relocated to Shap Pat Heung Road opposite to Sereno Verde, Yuen Long On Lok Road near Far East Consortium Yuen Long Building and Yuen Long On Lok Road near Long Ping MTR Station Exit E
	Tai Tong bound	The bus stops on Tai Tong Road (north of Shap Pat Heung Road), Kau Yuk Road, Yuen Long Tai Yuk Road, Ma Miu Road, Yuen Long On Ning Road and Wang Tat Road will be temporarily relocated to Castle Peak Road – Yuen Long outside Yuen Long Plaza, Castle Peak Road – Yuen Long outside Yuen Long Landmark and Castle Peak Road – Yuen Long near Kuk Ting Street
MTR Bus route no. K68	both bounds	The bus stops on Yuen Long On Ning Road, Yuen Long Tai Yuk Road, Shap Pat Heung Road, Town Park Road North, Town Park Road South and Ma Tin Road will be temporarily suspended
MTR Bus route no. K73	both bounds	The bus stops on Yuen Long On Ning Road near Yuen Long Home for the Aged Blind and Yuen Long On Ning Road near Sun Wing Building will be temporarily suspended
MTR Bus route no. K74	both bounds	The bus stop on Yuen Long On Ning Road near Yuen Long Home for the Aged Blind will be temporarily suspended

(c) From 8.00 a.m. on 9 May 2026 until completion of the procession

Route	Direction	Temporary Bus Stops Arrangements
KMB routes no. 68E and 68F	Yuen Long Park bound	The bus stops on Castle Peak Road – Yuen Long westbound near YOHO Mall I, Castle Peak Road – Yuen Long westbound near YOHO Mix and Hop Yick Road southbound will be temporarily suspended
	Tsing Yi / Park YOHO bound	The bus stop on Fung Cheung Road northbound near Fung Ting Court will be temporarily suspended
	both bounds	The bus stop on Fung Ki Road northbound near Residence 88 will be temporarily suspended

(d) From 9.00 a.m. on 9 May 2026 until completion of the procession

Route	Direction	Temporary Bus Stops Arrangements
KMB route no. B9A	Heung Yuen Wai Control Point (Liantang) bound	The bus stops on Yuen Long On Ning Road southbound near The Family Planning Association of Hong Kong and Castle Peak Road – Yuen Long eastbound near Yuen Long Plaza will be temporarily suspended

(e) From 9.45 a.m. on 9 May 2026 until completion of the procession

Route	Direction	Temporary Bus Stops Arrangements
KMB route no.	Tai Po bound	The bus stop on Yuen Long On Ning Road southbound near The Family Planning Association of Hong Kong will be temporarily

264R		suspended
------	--	-----------

(IV) Temporary Suspension of GMB Terminus

- (a) The terminus of GMB routes no. 39, 601, 601C, 602, 602C, 603, 604, 606S and 623 on Fung Cheung Road will be temporarily suspended and relocated to Fung Yau Street North on 4.00 p.m. on 8 May 2026 until completion of the procession.

(V) Temporary Suspension of Public Light Bus Stand

- (a) The public light bus stand at Hung Min Court will be temporarily suspended from 8.00 a.m. on 9 May 2026 until completion of the procession.

(VI) Temporary Suspension of Taxi Stand

- (a) The taxi stand at Kin Tak Street will be temporarily suspended from 8.00 a.m. on 9 May 2026 until completion of the procession.

(E) Temporary Suspension of Parking Spaces

The following parking spaces will be temporarily suspended during the periods specified below:

(I) From 4.00 p.m. on 8 May 2026 until completion of the procession

- (a) The goods vehicles parking spaces inside the car park of Fung Yau Street North.

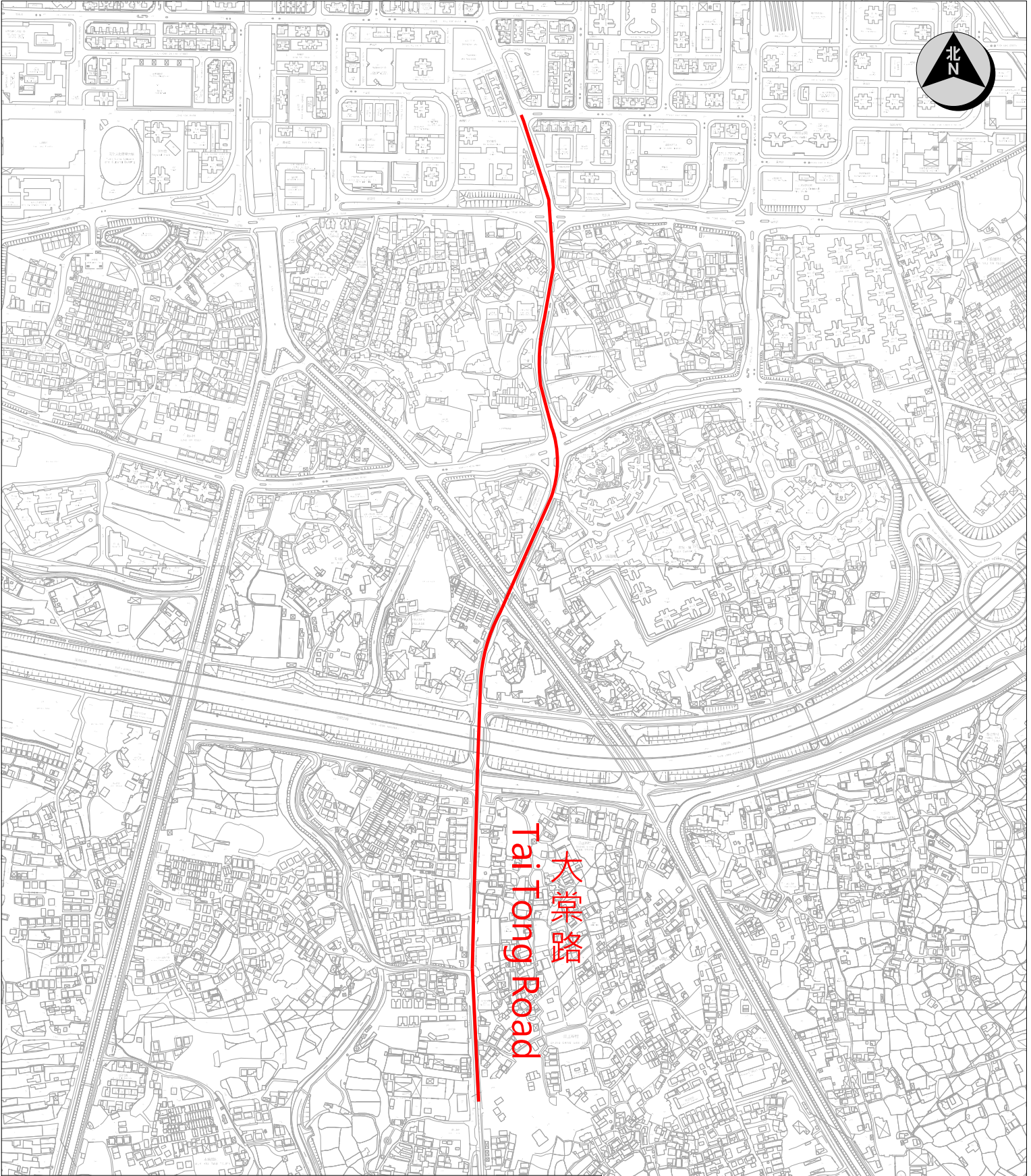
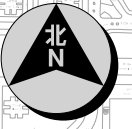
(II) From 8.00 a.m. on 9 May 2026 until completion of the procession

- (a) All the parking spaces of the car park of Yuen Long Tai Yuk Road outside Yuen Long Stadium;
- (b) All the parking spaces of the car park of Town Park Road North outside Yuen Long Stadium;
- (c) Ma Tin Road;
- (d) Wang Fat Path;
- (e) Kin Tak Street;
- (f) Yan Lok Square;
- (g) Hung Min Court;
- (h) On Leung Lane;
- (i) On Hong Road ; and
- (j) On Chun Lane.

(F) Attention and Appeal

Appropriate traffic signs will be erected on site to guide motorists. Motorists are advised not to drive to the affected areas, and to drive with utmost care and patience and take heed of the instruction given by the Police on site. The public transport operators will display notices to advise passengers of the above temporary arrangements. Actual implementation of and adjustments to the above traffic and transport arrangements will be made by the Police at the time depending on the prevailing circumstances, traffic and crowd conditions in the areas. Members of the public should pay attention to the route diversions and suspension of stops.

Miss TSE Wing-ye, Winnie *Commissioner for Transport*



Tai Tong Road
大棠路

圖例

LEGEND

封路時段

Road Closure Periods



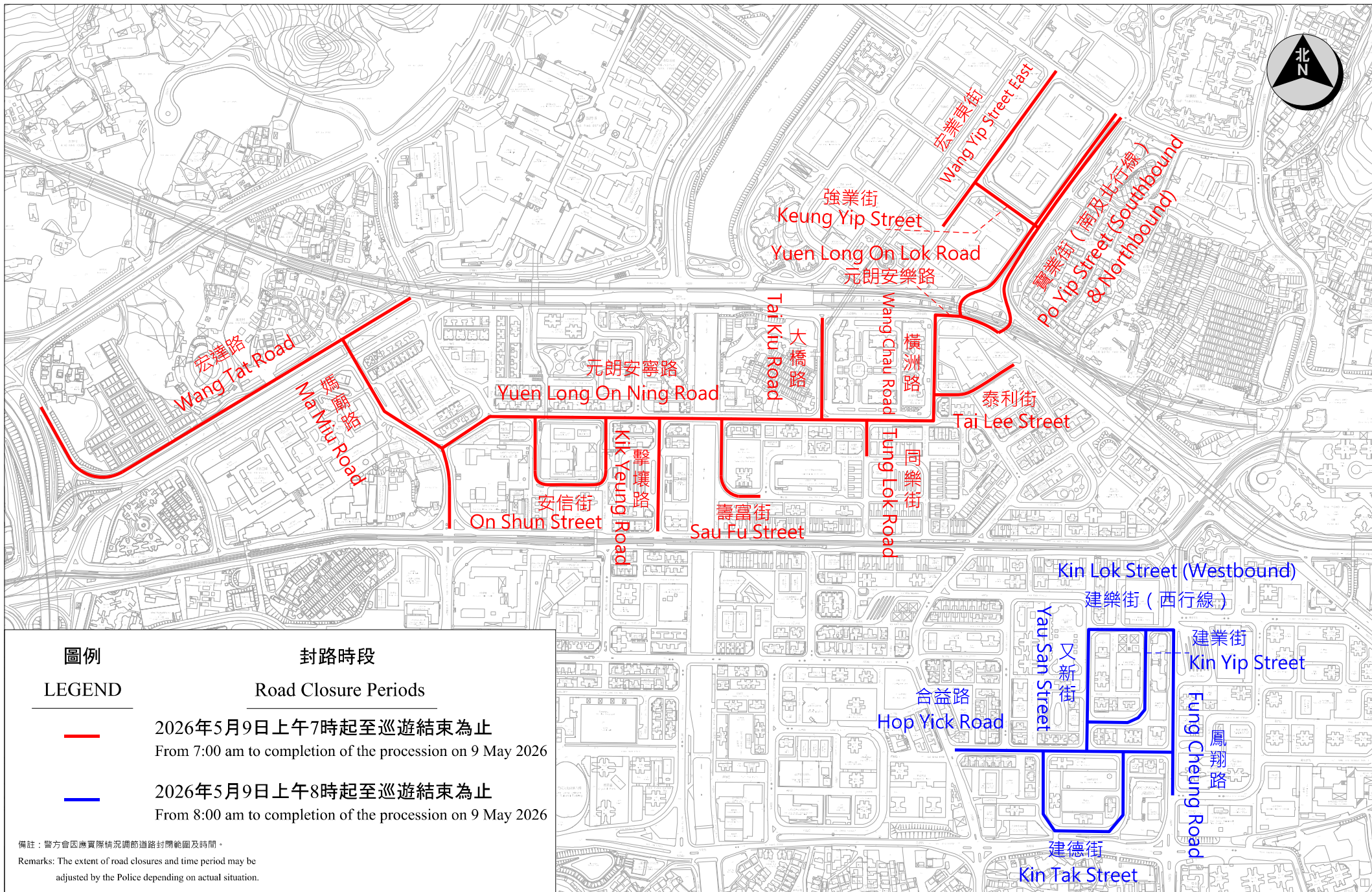
2026年5月9日上午7時起至巡遊結束為止
From 7:00 am to completion of the procession on 9 May 2026

備註：警方會因應實際情況調節道路封閉範圍及時間。
Remarks: The extent of road closures and time period may be adjusted by the Police depending on actual situation.

圖一
Plan 1

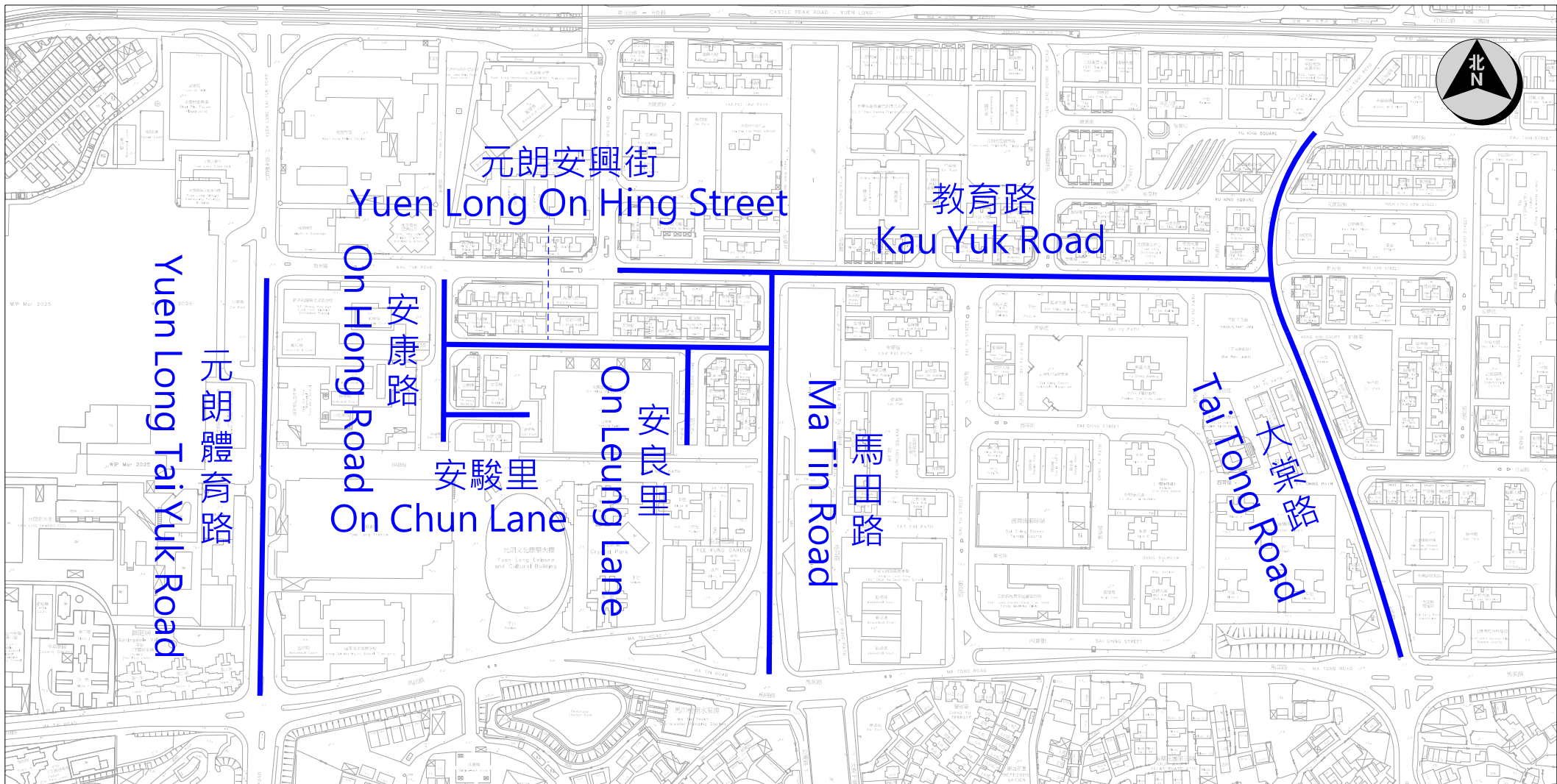
2026年天后誕在元朗區實施的特別交通及運輸安排
Special Traffic and Transport Arrangements for Tin Hau Festival 2026 in Yuen Long





圖二
Plan 2

2026年天后誕在元朗區實施的特別交通及運輸安排
Special Traffic and Transport Arrangements for Tin Hau Festival 2026 in Yuen Long



圖例

LEGEND

封路時段

Road Closure Periods



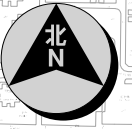
2026年5月9日上午9時起至巡遊結束為止
From 9:00 am to completion of the procession on 9 May 2026

備註：警方會因應實際情況調節道路封閉範圍及時間。
Remarks: The extent of road closures and time period may be adjusted by the Police depending on actual situation.

圖三
Plan 3

2026年天后誕在元朗區實施的特別交通及運輸安排
Special Traffic and Transport Arrangements for Tin Hau Festival 2026 in Yuen Long





馬田路
Ma Tin Road

馬棠路
Ma Tong Road

大樹下東路
Tai Shu Ha Road East

圖例

LEGEND

封路時段

Road Closure Periods



2026年5月9日上午9時起至巡遊結束為止
From 9:00 am to completion of the procession on 9 May 2026

備註：警方會因應實際情況調節節節路封閉範圍及時間。
Remarks: The extent of road closures and time period may be adjusted by the Police depending on actual situation.